

For regulation information, please refer to the NHFGD Freshwater Fishing Digest.

Contact: NHFGD Region 2 (Lakes Region), New Hampton
E-mail: reg2@wildlife.nh.gov Phone: 603-744-5470

WINONA, LAKE New Hampton, Ctr Harbor

FISHERY: ACRES: 148

TROPHIC LEVEL: MESO

AVG DEPTH: 10 **MAX DEPTH:** 40


SPECIES:


ADDITIONAL INFO:

ACCESS: gravel launch, limited access, residents only

Contact NH Dept of Safety, Marine Patrol Bureau for information regarding waterbody restrictions (603) 293-0091

Public Water Access site (State, Federal, or Road-to-Public-Water)


 Canoe/cartop


 Shorebank


 Ramp


 Bathymetric contour (feet)


Bathymetry provided by the NH Department of Environmental Services, Watershed Mgt Bureau


 Town boundary

 Primary Route

 Road or Street

 Trail or other

 Stream or Shoreline

 Surface Water

 Wetland


 Conservation Land

 Cleared

 Forest

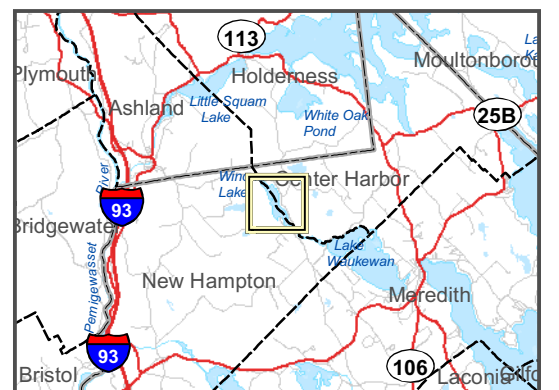
 Contour

 Building


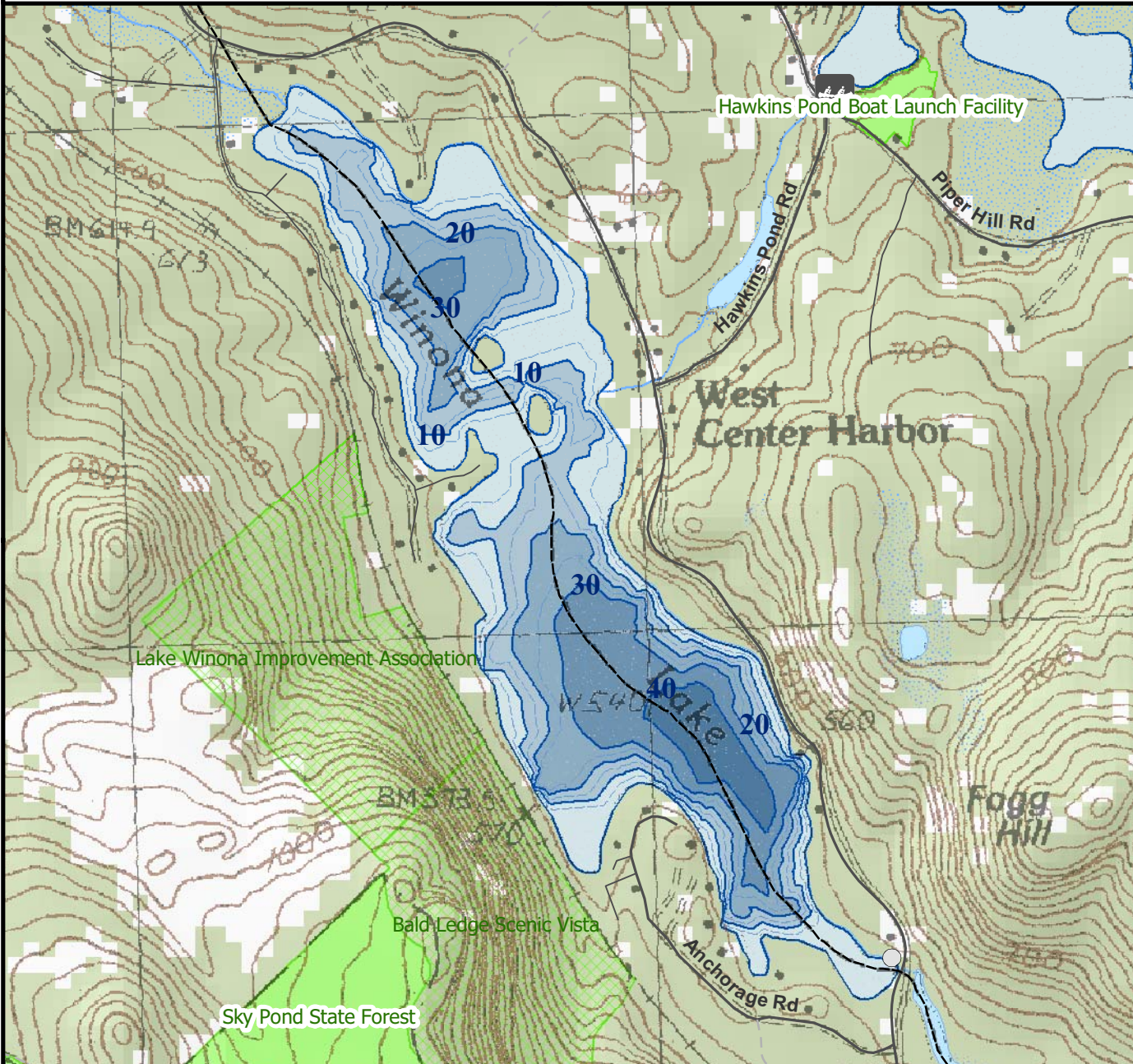
 Restricted Access

 Conservation

Source: USGS



Directions: Winona Rd



Most data presented on this map represent stock data sets obtained from NH GRANIT, Complex Systems Research Center, UNH. CSRC, NHOEP, NHFGD and the cooperating agencies make no claim as to the validity or reliability or to any implied uses of these data. NOT FOR NAVIGATION.