

For regulation information, please refer
to the NHFGD Freshwater Fishing Digest.

Contact: NHFGD Region 2 (Lakes Region), New Hampton
E-mail: reg2@wildlife.nh.gov Phone: 603-744-5470

PROVINCE LAKE Effingham

FISHERY: Warmwater **ACRES:** 968

TROPHIC LEVEL: OLIGO

AVG DEPTH: 0 **MAX DEPTH:** 0


SPECIES: SMB,LMB,ECP,HP

ADDITIONAL INFO: Limited parking

ACCESS: gravel ramp, beach
Town residents only

Contact NH Dept of Safety, Marine Patrol Bureau for
information regarding waterbody restrictions (603) 293-0091

Public Water Access site (State, Federal,
or Road-to-Public-Water)

 Canoe/cartop


 Shorebank


 Ramp


 Bathymetric contour (feet)


Bathymetry provided by the NH Department of
Environmental Services, Watershed Mgt Bureau


 Town boundary


 Primary Route

 Road or Street

 Trail or other


 Stream or Shoreline

 Surface Water

 Wetland

 Conservation Land

 Cleared

 Forest

 Contour

 Building

Source: USGS

 Restricted Access

 Conservation

