

For regulation information, please refer to the NHFGD Freshwater Fishing Digest.

Contact: NHFGD Region 2 (Lakes Region), New Hampton  
E-mail: [reg2@wildlife.nh.gov](mailto:reg2@wildlife.nh.gov) Phone: 603-744-5470

## CHOCORUA LAKE Tamworth

**FISHERY:** Warm/Cold **ACRES:** 222

**TROPHIC LEVEL:** MESO

**AVG DEPTH:** 12 **MAX DEPTH:** 27


**SPECIES:** SMB,RT,ECP,BBH,YP,SF

**ADDITIONAL INFO:** The Grove

**ACCESS:** canoe/cartop at outlet (bridge),  
S end of lake

Contact NH Dept of Safety, Marine Patrol Bureau for  
information regarding waterbody restrictions (603) 293-0091

**Public Water Access site (State, Federal,  
or Road-to-Public-Water)**

 Canoe/cartop


 Shorebank


 Ramp


 Bathymetric contour (feet)


Bathymetry provided by the NH Department of  
Environmental Services, Watershed Mgt Bureau


 Town boundary


 Primary Route

 Road or Street

 Trail or other

 Stream or Shoreline

 Surface Water


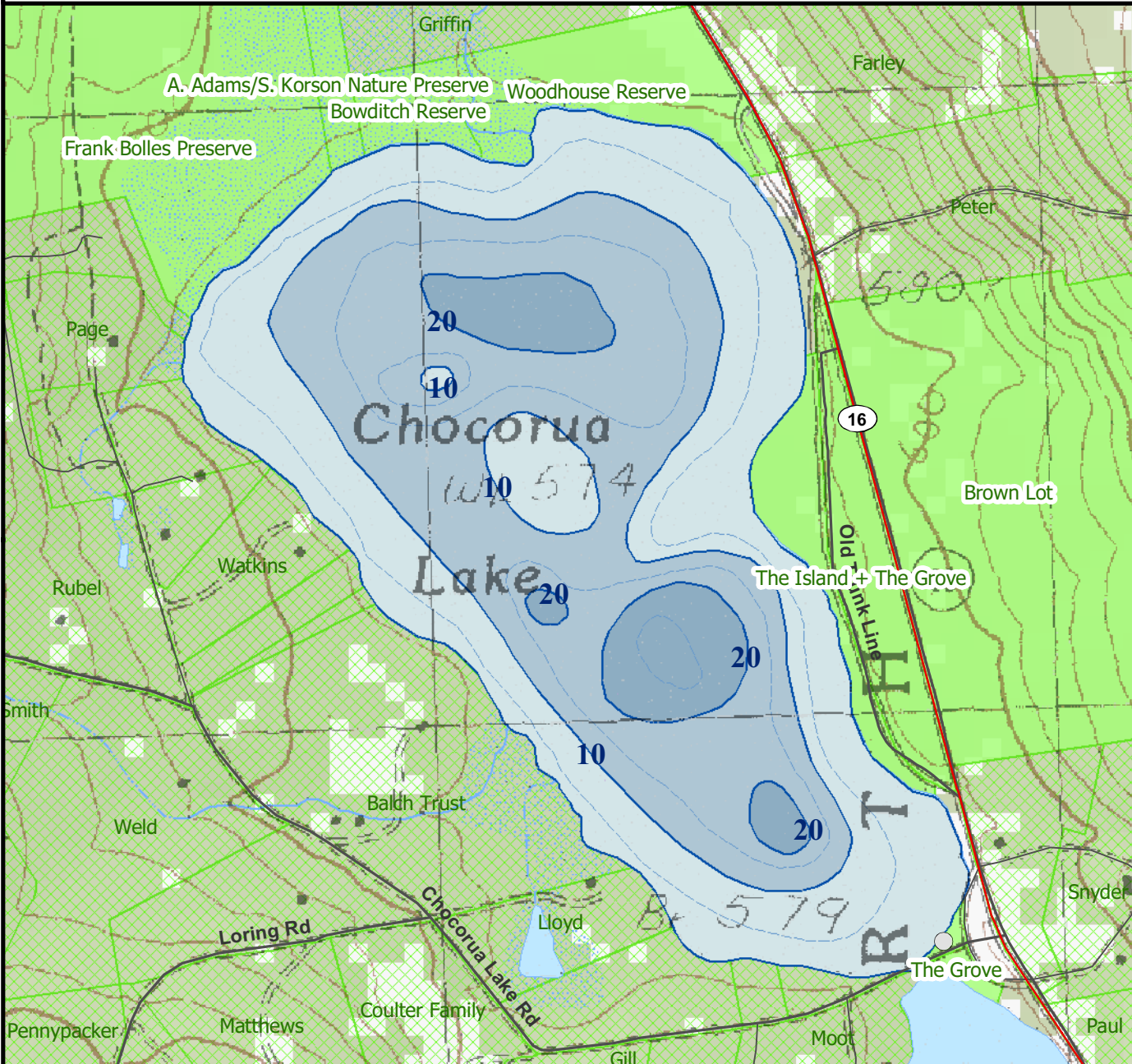
 Wetland

 Conservation Land

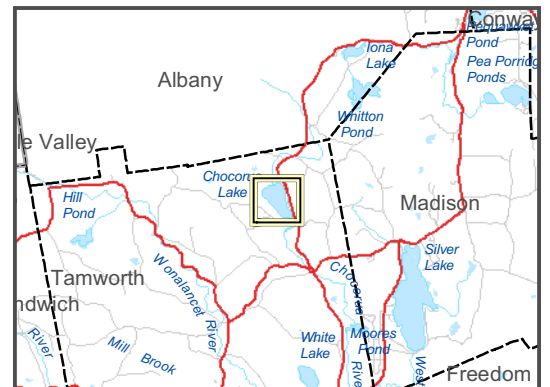
 Cleared  
 Forest  
 Contour  
 Building

Source: USGS

 Restricted  
Access  
 Conservation



Most data presented on this map represent stock data sets obtained from NH GRANIT, Complex Systems Research Center, UNH. CSRC, NHOEP, NHFGD and the cooperating agencies make no claim as to the validity or reliability or to any implied uses of these data. NOT FOR NAVIGATION.



**Directions:** Chocorua Lake Rd off Rt 16